

PERCÉ



Where **great vacations** happen

Village of Percé

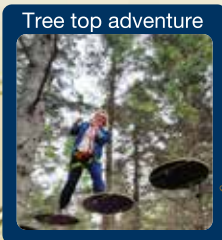


Cap Blanc


La Côte Surprise




Helicopter tour



Tree top adventure



Nets adventure




Glass bottom platform




Tektonik (multimedia)



Playroom



The Grotto (Gorge)



The Crevasse



Belvedere du Pic

Secteur île-Bonaventure




Duval's House



Gray seal



100 000 Northern Gannets




Northern gannets




Chemin du Roy 4,9 km
Paget 3,7 km
Des Colonies 3,3 km
Des Mousseaux 3,5 km

Sépaq
Parc national
de l'Île-Bonaventure-
et-du-Rocher-Percé

Rocher-Percé Sector



Cruise to the park



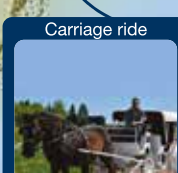
Discovery Center




Whale watching cruise



Le Chafaud Museum



Carriage ride



Fishing

- Legend**
- ? Tourist Welcome Center
 - Rest area
 - Restrooms
 - Beach (no lifeguard)
 - Playground
 - Public entertainment place
 - Beach access for kayak
 - Photo stop
 - Municipal Library
 - Church
 - Access to Geoparc's hiking trails
 - Scuba diving club & kayak
 - High risk of rock falls
 - Lighthouse
 - Wharf
 - P Paid parking
 - ATM (Automated teller machine)
 - Defibrillator AED
 - Electric vehicle charging station
 - Grocery store
 - Pharmacy
 - Post office
 - Unpaved road

anekdote

Let Anekdotte accompany you on your discovery of Percé. More than 50 sites of historical and heritage interest geolocated from Cap d'Espoir to Prével.

Download the app here



anekdotte



Percé Tourist Office
142, route 132 West
Percé (Qc) G0C 2L0

Questions? Contact us!
1 855 782-5448

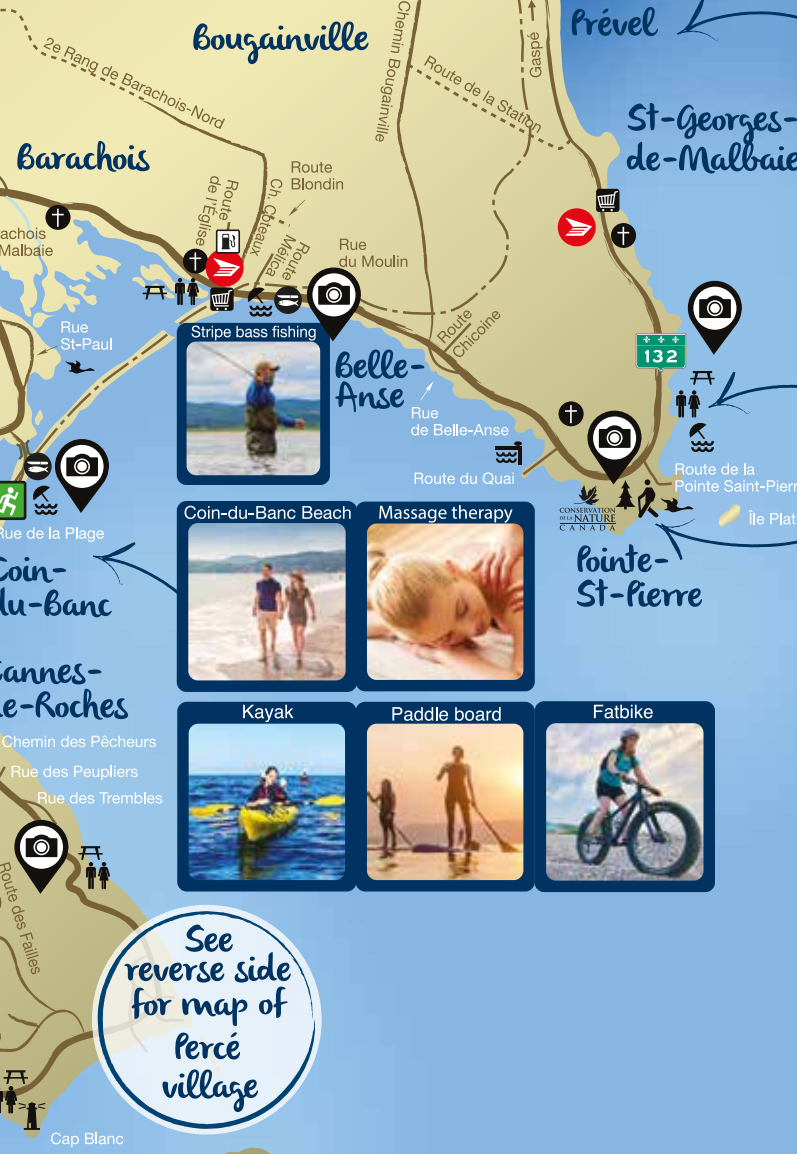
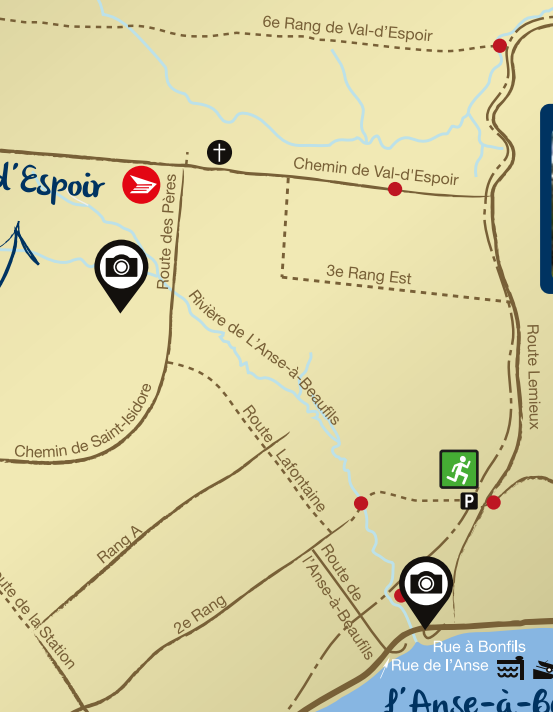

info@tourismeperce.ca
tourismeperce.ca






Produced by the City of Percé © 2023
Available in French

©Photos : Danny Boy, Roger St-Laurent, M-H St-Pierre, Tourisme Gaspésie, Sépaq, Steven Melanson, Géoparc de Percé, Folles Boréales, Camp de base Gaspésie, Shutterstock, iStock Photo.

City of Percé



See reverse side for map of Percé village



Legend

- Paved road
- Unpaved road
- Watercourse
- Railway

- Gas station
- Photo stop
- Rest area
- Restrooms
- Beach (no lifeguard)
- Fish Cleaning station
- Lighthouse
- Wharf
- Jogging spots (suggestions)
- Walking path
- Bird watching areas
- Grocery store
- Church
- Small Boat launch ramp
- Access points to Des Rivières and Des Montagnes Trails Trail map recommended

Distances

Village of Percé	
74 km	Gaspé
35 km	Prével
31 km	Saint-Georges-de-Malbaie
19 km	Barachois
16 km	Bridgeville
10 km	Coin-du-Banc
20 km	Val-d'Espoir
10 km	Anse-à-Beaufils
15 km	Cap-d'Espoir
45 km	Chandler

Tours to suit your interests?



Hiking Trails



Artist and Handcraft



Historical Tour



+ d'info :
tourismeperce.ca

©Photos : Albin Couture, Patrick Matte, Linda Langlois, JF Gagné, Photos Plein Ciel, Mathieu Dupuis, Mike Dembeck, Hélico Horizon Gaspésie, Tourisme Gaspésie, Microbrasserie Pit Caribou, Karen Cahill, Roger St-Laurent, Camp de base Gaspésie, Charles Rioux, Avolo Plein Air.